



Latitude: 17.597227
Longitude: 74.448497
Elevation: 787.18m
Accuracy: 3.5m
Time: 06-06-2022 08:49
Note: D.J.G.Arts,Commerce, science

Inauguration of Shivrajyabhishek Din



Vaduj, Maharashtra, India

HCWX+QC6, Vaduj, Maharashtra 415506, India

Lat 17.597094°

Long 74.4484°

29/08/22 10:00

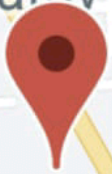
National sport day

Biofair Function



GPS Map Camera

Khatav (Vad



Google

Vaduj, Maharashtra, India

At Post, Vaduj, Maharashtra 415506, India

Lat 17.597182°

Long 74.448974°

29/09/22 11:41 AM GMT +05:30

Marathi Rajbhasha Din



Vaduj, Maharashtra, India

HCXX+775, MH SH 146, Vaduj, Maharashtra 415506, India

Lat 17.598056°


Long 74.448449°

27/02/23 07:56 AM GMT +05:30

Woman's day celebration



GPS Map Camera



Google

Vaduj, Maharashtra, India

HCWX+QC6, Vaduj, Maharashtra 415506, India


Lat 17.59713°

Long 74.448346°

08/03/23 12:24 PM GMT +05:30



Water harvesting



Methods of harvesting rainwater, namely; surface runoff harvesting, rooftop rainwater harvesting. Rainwater harvesting is the collection and storage of rain for reuse on-site, rather than allowing it to run off or evaporate. This article discusses multiple methods of rainwater harvesting.

Methods of harvesting rainwater flows away as surface runoff. This can be avoided by adopting appropriate methods of harvesting the rainwater.

Methods of harvesting rainwater flows away as surface runoff. This can be avoided by adopting appropriate methods of harvesting the rainwater.

Methods of harvesting rainwater flows away as surface runoff. This can be avoided by adopting appropriate methods of harvesting the rainwater.

Methods of harvesting rainwater flows away as surface runoff. This can be avoided by adopting appropriate methods of harvesting the rainwater.

Methods of harvesting rainwater flows away as surface runoff. This can be avoided by adopting appropriate methods of harvesting the rainwater.




are remained should be for the of the

Water harvesting is a sustainable method of water conservation. It involves collecting and storing rainwater for use in various applications. This article discusses the benefits and methods of rainwater harvesting.



Woman day celebration

GPS Map Camera



Google

Vaduj, Maharashtra, India

HCWX+QC6, Vaduj, Maharashtra 415506, India

Lat 17.597207°

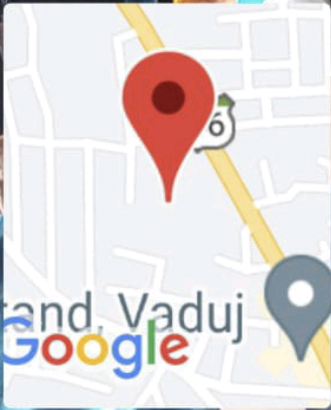
Long 74.448227°

08/03/23 12:27 PM GMT +05:30

Teacher day celebration



GPS Map Camera



Vaduj, Maharashtra, India

HCWX+QC6, Vaduj, Maharashtra 415506, India

Lat 17.597179°

Long 74.448623°

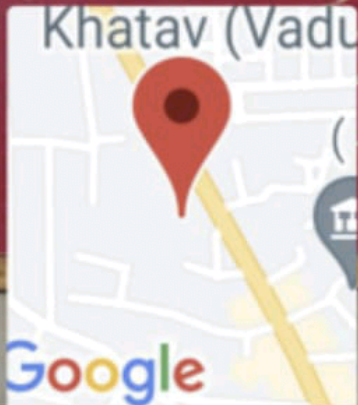
08/09/22 10:20 AM GMT +05:30



Mitochondria



Plant Cell GPS Map Camera



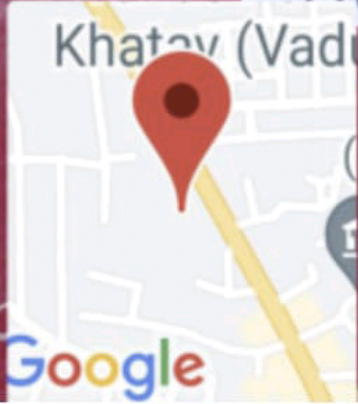
Vaduj, Maharashtra, India
HCWX+QP7, Vaduj, Maharashtra 415506, India
Lat 17.597022°
Long 74.449152°
29/09/22 11:49 AM GMT +05:30



Biofair Function

Kidney

Bacteria GPS Map Camera



Vaduj, Maharashtra, India
At Post, Vaduj, Maharashtra 415506, India
Lat 17.597275°
Long 74.449023°
29/09/22 11:49 AM GMT +05:30

Nectar Festival of Freedom Marathon



 **GPS Map**
Camera Lite

HCWX+QRX, MH SH 146, Shivaji Nagar, Vaduj, Maharashtra
415506, Индия

Latitude

17.597081666666668°

Longitude

74.44949666666666°

Местный 07:49:54 AM

GMT 02:19:54 AM

Высота 729,2 метры

пятница, 12-08-2022